


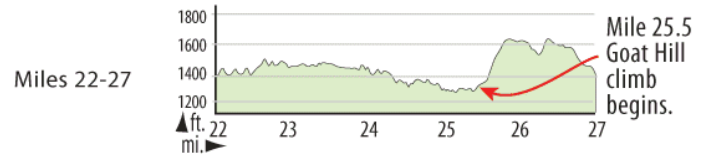
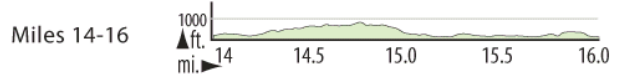


Mi. 14 to 16
Mi. 22 to 27

LEGEND

-  Course Route
-  Paved Roads
-  Non-WTC Trails
-  Aid Station
-  Mile Markers
-  Point of Interest

COURSE ELEVATION PROFILES



updated 1/4/2018; map created by mapwiz.biz

